


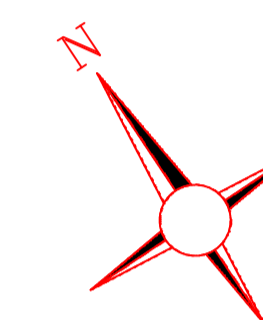
THIS DRAWING AND ANY DESIGN HEREON IS THE COPYRIGHT OF THE CONSULTANT AND MAY NOT BE COPIED, REPRODUCED OR TRANSMITTED IN ANY FORM WITHOUT THE WRITTEN CONSENT OF THE CONSULTANT. ALL DIMENSIONS TO BE CHECKED ON SITE AND ANY DISCREPANCIES TO BE REPORTED TO THE CONSULTANT BEFORE WORK PROCEEDS

Legend

 Ownership Boundary

 Application Area
Area = 4.7 Ha

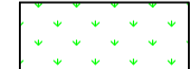
 Location of Site Notice



 Spot Level (m OD)

 Aggregate Stockpile

 Water

 Vegetation

 Tree Cover

All Levels Relative to Ordnance Datum

O.S. Map Ref No. 4475 - B

ITM Coordinates: 683027 E, 670998 N

EARTH SCIENCE PARTNERSHIP
CONSULTING ENGINEERS, GEOLOGISTS & ENVIRONMENTAL SCIENTISTS
Tonranny Westport Co. Mayo
tel. - +353(0)8 28999 fax:- +353(0)8 24727
e-mail: earthsciencepartnership@gmail.com
Ordnance Survey Ireland Copyright Licence No.: EN 0021419

Client: Kilcarrig Quarries Ltd.

Project: Application for Substitute Consent for a Sand & Gravel Pit Located at Roscat, Tullow, Co. Carlow

Title: Proposed Site Layout Map

Drawn By: Sean O' Donnell

Checked By: Patrick O' Donnell

Scale: 1 : 500 @ A1 Date: Apr. 2019

Job No: EI061 Rev: 0

Drawing No. PP-110-01

